



Start **Hendersonville, NC**
 End **2400 Susannah St
 Johnson City, TN 37601**
 Travel **87.3 mi – about 1 hour 36 mins**

Get Google Maps on your phone

Text the word "GMAPS" to 466453

A Hendersonville, NC

Drive: 87.3 mi – about 1 hour 36 mins

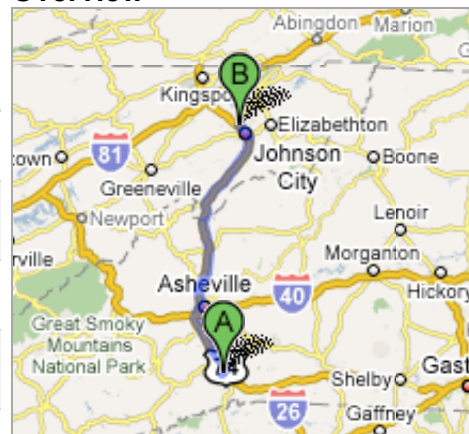
- | | | |
|---|--|--------------------|
| | 1. Head north on N King St/US-25 N toward 3rd Ave E | 0.2 mi
1 min |
| ➔ | 2. Turn right at 6th Ave E/US-64 E
Continue to follow US-64 E | 2.1 mi
4 mins |
| | 3. Take the ramp onto I-26 W/US-74 W | 18.2 mi
18 mins |
| | 4. Take the exit onto I-240 E toward US-70/UNC Asheville/ Asheville | 3.3 mi
4 mins |
| | 5. Take exit 3B to merge onto I-240 E/US-19 N/US-23 N toward Asheville | 0.8 mi
1 min |
| ➔ | 6. Take exit 4A on the left to merge onto US-19 N/US-23 N/US-70 W toward Weaverville/UNC-A
Continue to follow US-19 N/US-23 N | 18.3 mi
21 mins |
| | 7. Continue on I-26 W
Entering Tennessee | 43.3 mi
44 mins |
| | 8. Take exit 20B to merge onto N Roan St/TN-34 E/US-11E N/US-19W N | 0.5 mi
1 min |
| ➔ | 9. Turn right at E Springbrook Dr | 0.1 mi |
| ➔ | 10. Turn right at Wesley St | 0.1 mi |
| | 11. Continue on Susannah St | 0.3 mi
1 min |

**B 2400 Susannah St
 Johnson City, TN 37601**

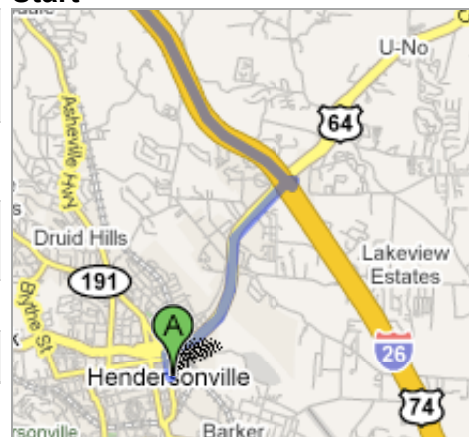
These directions are for planning purposes only. You may find that construction projects, traffic, or other events may cause road conditions to differ from the map results.

Map data ©2008 NAVTEQ™

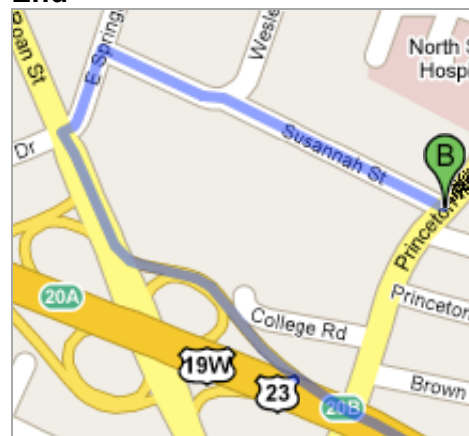
Overview



Start



End



Map data ©2008 NAVTEQ™