




Start **Harlan, KY**  
 End **2400 Susannah St**  
**Johnson City, TN 37601**  
 Travel **84.7 mi – about 1 hour 56 mins**

**Get Google Maps on your phone**  
 Text the word "GMAPS" to 466453



**A Harlan, KY**

Drive: 84.7 mi – about 1 hour 56 mins

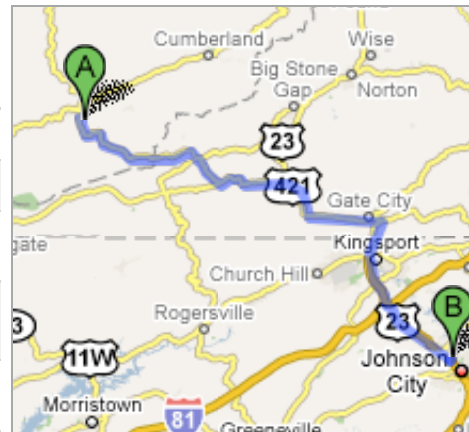
- |  |                    |
|--|--------------------|
| 1. Head east on <b>E Clover St</b> toward <b>S 1st St</b>  | 413 ft             |
| ← 2. Turn left at <b>S 2nd St</b>  | 456 ft             |
| ← 3. Turn left at <b>E Central St</b>  | 0.2 mi<br>2 mins   |
| ← 4. Turn left at <b>US-421 S</b><br>Entering Virginia   | 23.6 mi<br>35 mins |
| ← 5. Turn left at <b>US-421/US-58-ALT</b>  | 0.3 mi<br>2 mins   |
| → 6. Slight right at <b>US-421</b>   | 5.2 mi<br>8 mins   |
| ← 7. Turn left at <b>US-421/US-58</b>  | 10.7 mi<br>15 mins |
| → 8. Turn right at <b>US-23 S/US-421 E/US-58 E</b><br>Continue to follow US-23 S<br>Entering Tennessee | 43.7 mi<br>50 mins |
| 9. Take exit <b>20</b> for <b>Roan St/US-11E/US-19W N</b>  | 0.3 mi             |
| → 10. Turn right at <b>N Roan St/US-11E S</b>  | 0.2 mi             |
| ← 11. Turn left at <b>Broyles Dr</b>   | 266 ft<br>1 min    |
| ← 12. Turn left at <b>Princeton Rd</b>   | 0.4 mi<br>2 mins   |
| ← 13. Turn left at <b>Susannah St</b>  | 16 ft              |

**B 2400 Susannah St**  
**Johnson City, TN 37601**

These directions are for planning purposes only. You may find that construction projects, traffic, or other events may cause road conditions to differ from the map results.

Map data ©2008 NAVTEQ™

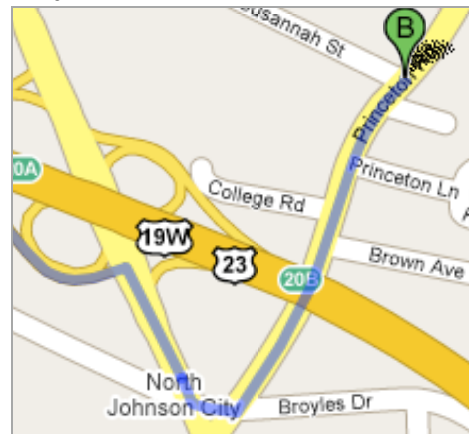
**Overview**



**Start**



**End**



Map data ©2008 NAVTEQ™