



Start **Bristol, VA**  
 End **2400 Susannah St**  
**Johnson City, TN 37601**  
 Travel **38.5 mi – about 45 mins**

**Get Google Maps on your phone**  
 Text the word "GMAPS" to 466453

**A** **Bristol, VA**

Drive: 38.2 mi – about 44 mins

- |  |                    |
|--|--------------------|
| 1. Head <b>south</b> on <b>Lee St</b> toward <b>Scott St</b>                                 | 0.3 mi<br>1 min    |
| ➔ 2. Turn <b>right</b> at <b>State St/TN-1/VA-1/VA-34</b>                                    | 0.4 mi<br>2 mins   |
| ➔ 3. Turn <b>right</b> at <b>Commonwealth Ave</b>  | 1.2 mi<br>4 mins   |
| 4. Continue on <b>I-381 N</b>  | 1.0 mi<br>2 mins   |
| 5. Merge onto <b>I-81 S</b> via the ramp to <b>Kingsport/Knoxville</b><br>Entering Tennessee | 23.0 mi<br>22 mins |
| 6. Take exit <b>57A</b> to merge onto <b>I-26 E/US-23 S</b> toward <b>Johnson City</b>       | 11.7 mi<br>12 mins |
| 7. Take exit <b>20</b> for <b>Roan St/US-11E/US-19W N</b>                                    | 0.3 mi             |
| ➔ 8. Turn <b>right</b> at <b>N Roan St/US-11E S</b>  | 0.2 mi             |
| ⬅ 9. Turn <b>left</b> at <b>Broyles Dr</b>   | 266 ft<br>1 min    |
| ⬅ 10. Turn <b>left</b> at <b>Princeton Rd</b>  | 381 ft             |

**B** **Princeton Rd**

Drive: 0.4 mi – about 1 min

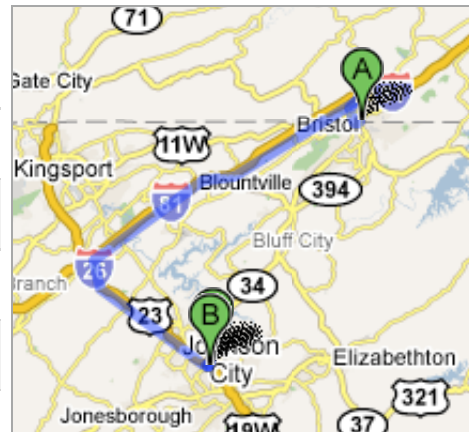
- |  |                 |
|--|-----------------|
| 11. Head <b>northeast</b> on <b>Princeton Rd</b> toward <b>Brown Ave</b> | 0.3 mi<br>1 min |
| ⬅ 12. Turn <b>left</b> at <b>Susannah St</b>                             | 16 ft           |

**C** **2400 Susannah St**  
**Johnson City, TN 37601**

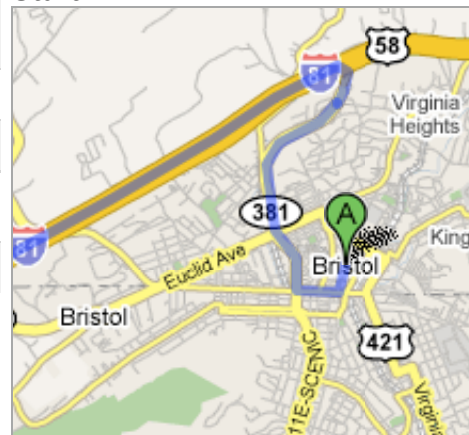
These directions are for planning purposes only. You may find that construction projects, traffic, or other events may cause road conditions to differ from the map results.

Map data ©2008 NAVTEQ™

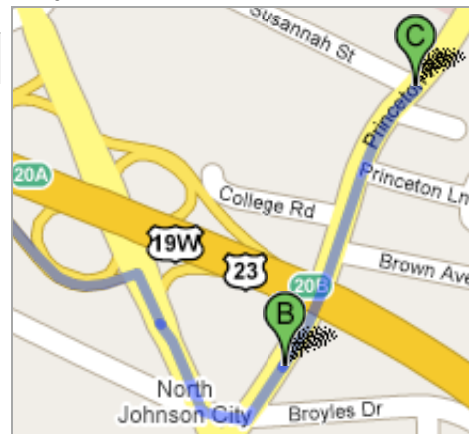
**Overview**



**Start**



**End**



Map data ©2008 NAVTEQ™